

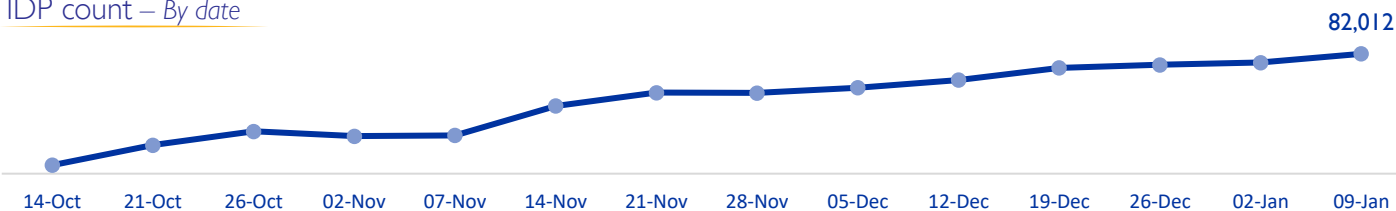
## MOBILITY SNAPSHOT – Round 19

Report Production Date: 11 January 2024 | Data collected up till 4 pm on 9 January 2024

### Overview

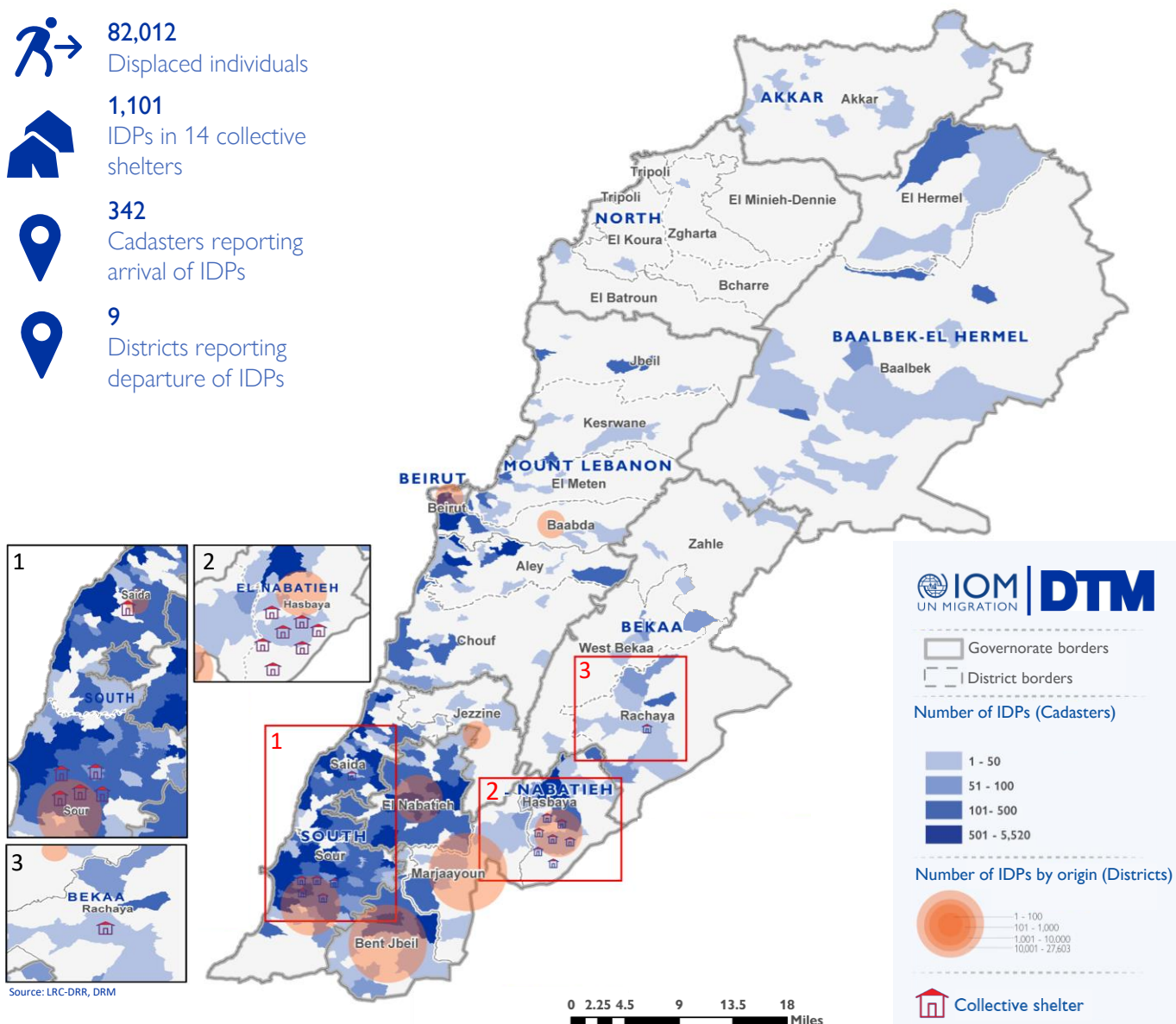
Armed confrontations have been occurring at the Southern Lebanese border since the 8 October 2023. As a consequence, several thousand families from South Lebanon have fled their homes. The International Organization for Migration (IOM) conducts daily monitoring of population movements, with the objective of informing preparedness and response planning. Population numbers for collective shelters and El Nabatieh governorate have been directly provided from the data collected at the level of the emergency operations rooms, supported by the Lebanese Red Cross, (LRC) and the Disaster Risk Management (DRM) Unit.

### IDP count – By date



### IDPs by cadaster of arrival and district of origin

- 82,012**  
Displaced individuals
- 1,101**  
IDPs in 14 collective shelters
- 342**  
Cadastrs reporting arrival of IDPs
- 9**  
Districts reporting departure of IDPs

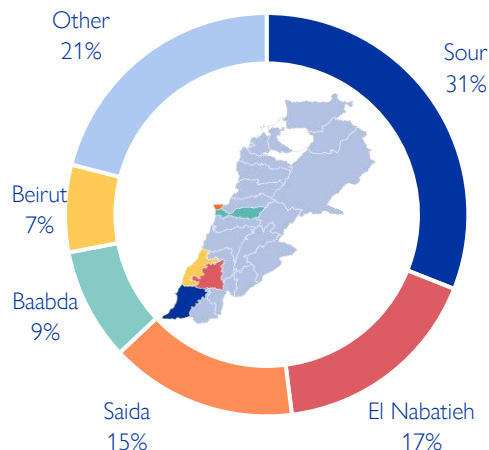


This map is for illustration purposes only. Names and boundaries on this map do not imply official endorsement or acceptance by IOM.

## Displacement within Lebanon – By district of arrival

Governorate	District	# of Cadasters	# of Locations	IDPs
South	Sour	51	63	25,653
El Nabatieh	El Nabatieh	40	40	14,236
South	Saida	38	51	12,333
Mount Lebanon	Baabda	13	23	7,168
Beirut	Beirut	6	11	5,700
Mount Lebanon	Aley	16	28	4,474
El Nabatieh	Bent Jbeil	28	28	3,499
Mount Lebanon	Chouf	18	31	2,032
El Nabatieh	Marjaayoun	15	15	1,410
Mount Lebanon	El Meten	16	17	989
El Nabatieh	Hasbaya	12	12	921
Mount Lebanon	Jbeil	5	7	845
Baalbek-El Hermel	Baalbek	20	28	567
South	Jezzine	9	9	542
Bekaa	Rachaya	8	9	385
Bekaa	West Bekaa	8	8	291
Mount Lebanon	Kesrwane	6	6	290
Baalbek-El Hermel	El Hermel	4	8	250
Bekaa	Zahle	10	10	226
Akkar	Akkar	15	15	163
North	Zgharta	1	1	30
North	El Batroun	2	2	6
North	El Koura	1	1	2
<b>Total</b>		<b>342</b>	<b>423</b>	<b>82,012</b>

Chart 1: IDPs distribution by district of arrival

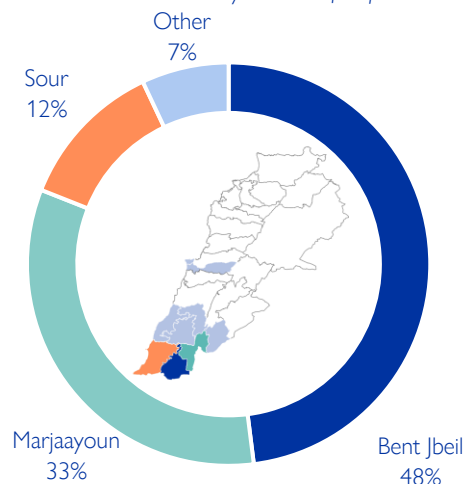


As of 9 January, Lebanon has recorded 82,012 internally displaced persons (IDPs), showing an 8% increase since 2 January. IDPs have sought safety in 423 locations (villages or neighbourhoods) across 342 cadasters throughout Lebanon. Displacement has been observed in 23 out of the 26 districts across all eight governorates. Most of the IDPs (79%) are in five districts out of the total 23 districts hosting IDPs—specifically, Sour, El Nabatieh, Saida, Beirut, and Baabda.

## Displacement within Lebanon – By district of departure

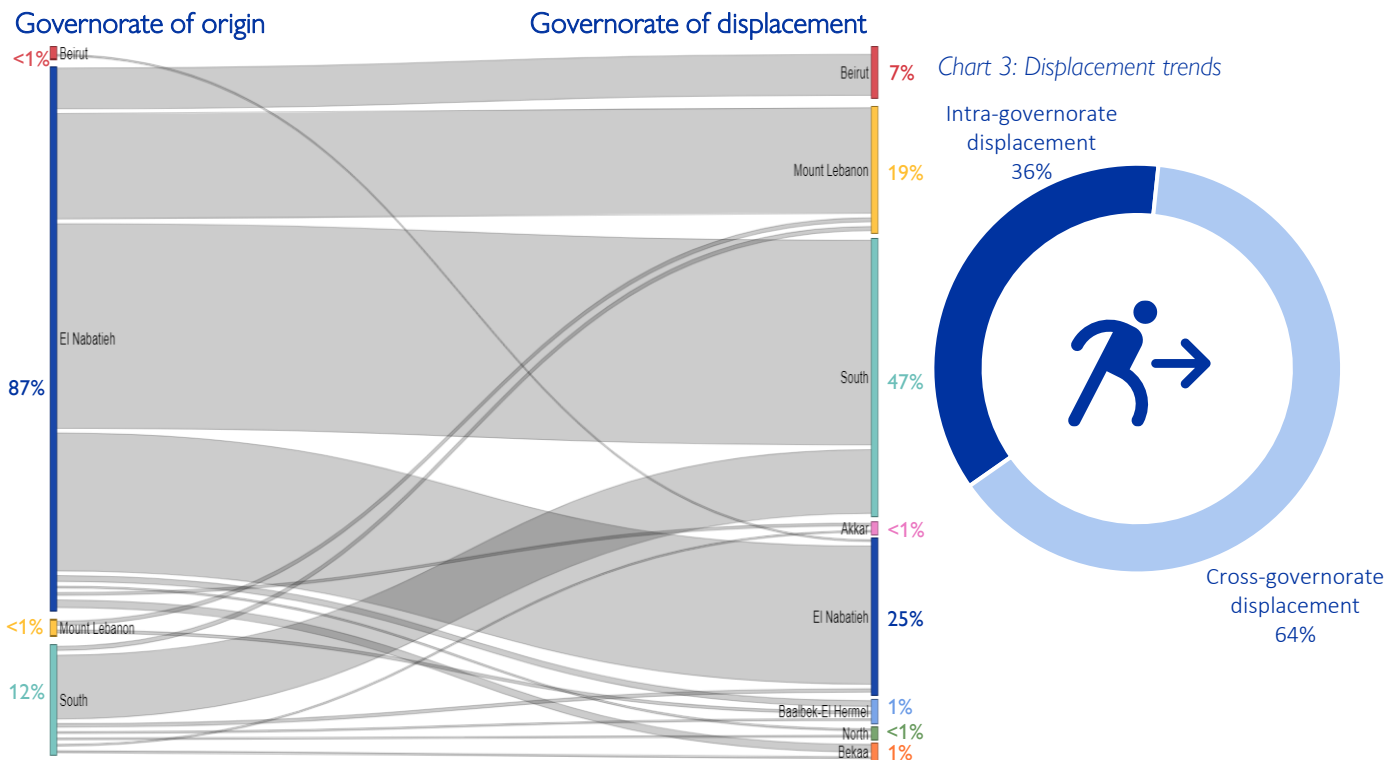
Governorate	District	IDPs
El Nabatieh	Bent Jbeil	39,771
El Nabatieh	Marjaayoun	27,141
South	Sour	9,671
El Nabatieh	El Nabatieh	2,628
El Nabatieh	Hasbaya	2,203
Mount Lebanon	Baabda	535
South	Saida	50
Beirut	Beirut	7
South	Jezzine	6
<b>Total</b>		<b>82,012</b>

Chart 2: IDPs distribution by district of departure



The majority of IDPs (93%) originate from three districts. These three districts span along the Southern border of Lebanon. Specifically, 48% are from Bent Jbeil, 33% are from Marjaayoun, and 12% are from Sour. The remaining 7% originate from six different districts, Hasbaya, El Nabatieh, Baabda, Beirut, Jezzine, and Saida.

# Movement of IDPs from governorate of origin to governorate of displacement



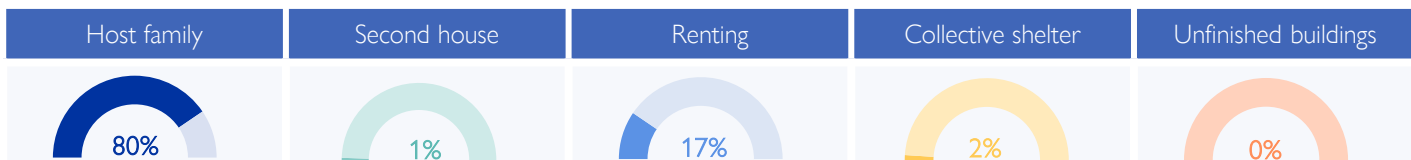
Overall, 64% of the displacement has occurred outside the boundaries of the IDPs' governorate of origin. While 87% (71,743) of the IDPs originate from El Nabatieh, of this population 72% fled to locations outside the boundaries of El Nabatieh governorate. However, in the South governorate, where 12% (9,727) of IDPs originated, 93% of these IDPs chose to move internally within the governorate.

## Arrivals in the last week – (4 January to 9 January)

Governorate	District	# of Cadasters	# of Locations	IDPs
Mount Lebanon	Baabda	3	7	1,175
South	Sour	20	20	1,103
South	Saida	12	12	475
Beirut	Beirut	1	2	380
Mount Lebanon	Aley	5	9	355
Mount Lebanon	Jbeil	3	5	150
Mount Lebanon	Chouf	3	6	87
Mount Lebanon	El Meten	5	5	46
Baalbek-El Hermel	Baalbek	3	3	30
Bekaa	Rachaya	3	3	28
Baalbek-El Hermel	El Hermel	1	2	25
Bekaa	Zahle	4	4	16
Bekaa	West Bekaa	2	2	8
Akkar	Akkar	1	1	4
North	El Koura	1	1	2
<b>Total</b>		<b>67</b>	<b>82</b>	<b>3,884</b>

In the past week, 3,884 new displacements have been recorded in 67 cadasters across 15 districts. These individuals might be experiencing displacement for the first time or undergoing secondary movement. These individuals have arrived from Bent Jbeil, El Nabatieh, Marjaayoun, Hasbaya, Baabda, and Sour districts.

# IDPs distribution by shelter type – By Governorate



Around 80% of IDPs are currently living with host families, while 17% have opted for rental housing. Another 1% have relocated to their secondary residences. Around 2% are housed in 14 collective shelters.

In Sour, there are presently five collective shelters accommodating 758 IDPs; in Hasbaya, there are seven collective shelters hosting 152 IDPs, in Rachaya, there is one collective shelter hosting 38IDPs and in Saïda, there is one collective shelter hosting 153 IDPs.



\* The shelter information for El Nabatieh is derived from Round 12 data. Consequently, there is a 2% decrease in IDPs residing in Collective shelters, accompanied by a corresponding 2% increase in IDPs hosted by Families.

## Displacement demographics

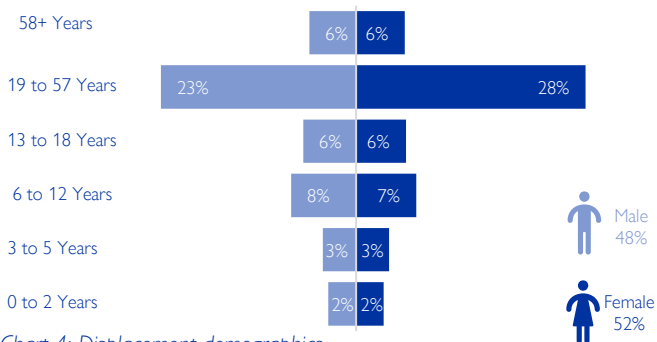


Chart 4: Displacement demographics

37% of IDPs are children (< 18 years), while 34% are female adults and 29% are male adults.

Note: These figures represent sample data of 2 households per location provided by key informants and do not reflect the entire IDP population in each area.

## Methodology

The objective of the Mobility Snapshot is to support the humanitarian community in preparedness and response planning. Multi-layered data is routinely captured through Rounds using a suite of methodological tools designed to track and monitor displacement. These tools are in line with the [DTM Global Methodological Framework](#).

Data is collected nationwide through a combination of face-to-face and remote data collection methods, utilizing a network of over 44 enumerators and 3,600 key informants. These key informants consist of government officials, mukhtars, community representatives, and neighborhood focal points.

The following citation is required when using any data and information included in this information product: "International Organization for Migration (IOM), January 2024. DTM Mobility Snapshot, Round 19 IOM, Lebanon". For more information on terms and conditions of DTM reports and information products, please refer to <https://dtm.iom.int/terms-and-conditions>.